

The Hague has got 2 stations within its city centre: Den Haag CS (meaning “Centraal”) and Den Haag HS (meaning “Hollandse Spoor). For the guests at Hotel Wahdo (*Wagenstraat 127*), **Den Haag HS** is the nearest one. Here the walking directions:

0.8 km – about 9 mins

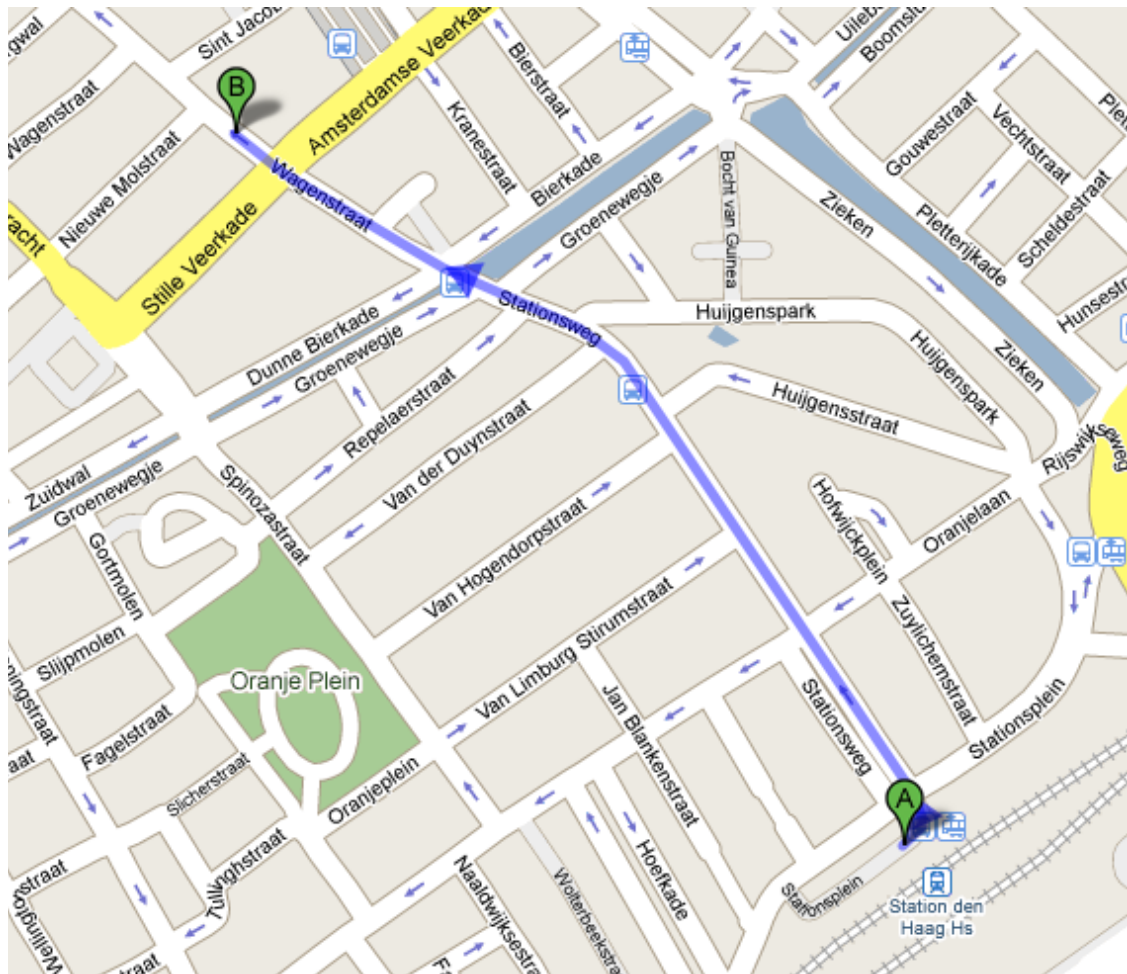


Station den Haag Hs

1. Head northeast on Stationsplein toward Stationsweg
2. Continue on Stationsweg



3. Continue on Wagenstraat Destination will be on the left



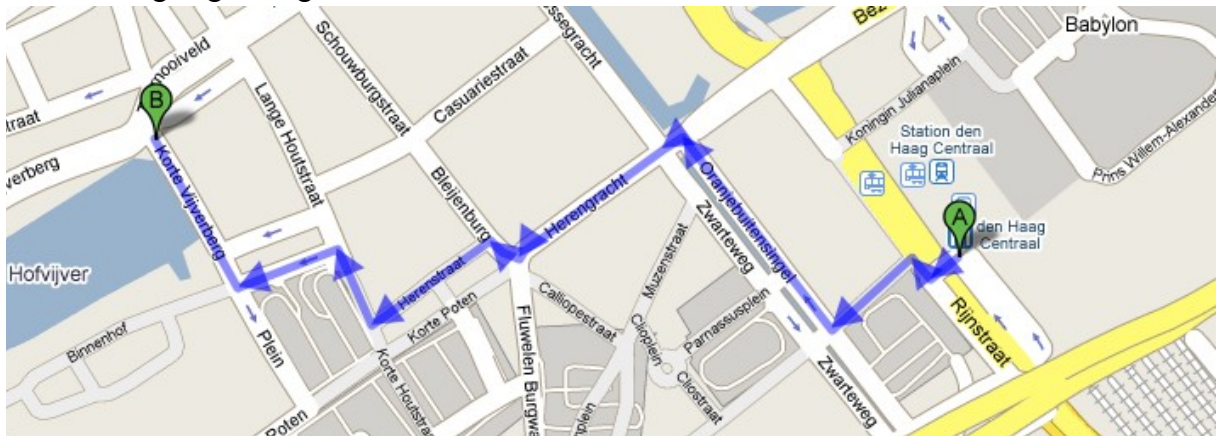
Approximately every 25 minutes, a train departs from Schiphol platform 5 or 6, direction Den Haag HS. For the exact times:

<http://www.ns.nl/cs/Satellite/ns2007/en/mainmenu/include/1193053691834/travelers?p=1193053691834>

- Or, when in the station, look at the electronic boards at the hall, or the yellow paper boards (a copy is enclosed with this mail; unfortunately these panels are in Dutch only);
- There are also information desks on the station.

Please note: tickets issued by the machine are slightly cheaper than at the counter. Returns are only valid within one day. Tickets without a date have to be validated at a stamping machine (yellow posts).

The evening program on Sunday is at **The Hague Historical Museum** (*Korte Vijverberg*7). This is the route going through Centraal Station:



1.0 km – about 12 mins

- | | |
|-------------------------------------|------------------------------------|
| 1. Head southwest on Rijnstraat | 7. Turn right at Bleijenburg |
| 2. Turn right to stay on Rijnstraat | 8. Turn left at Herenstraat |
| 3. Turn left to stay on Rijnstraat | 9. Turn right at Plein |
| 4. Turn right at Oranjevuitensingel | 10. Turn left to stay on Plein |
| 5. Turn left at Bezuidenhoutseweg | 11. Turn right at Korte Vijverberg |
| | Destination will be on the right |

6. Continue on Herengracht


You can **also** take the route given further on for Mauritshuis, which is equivalent in time.

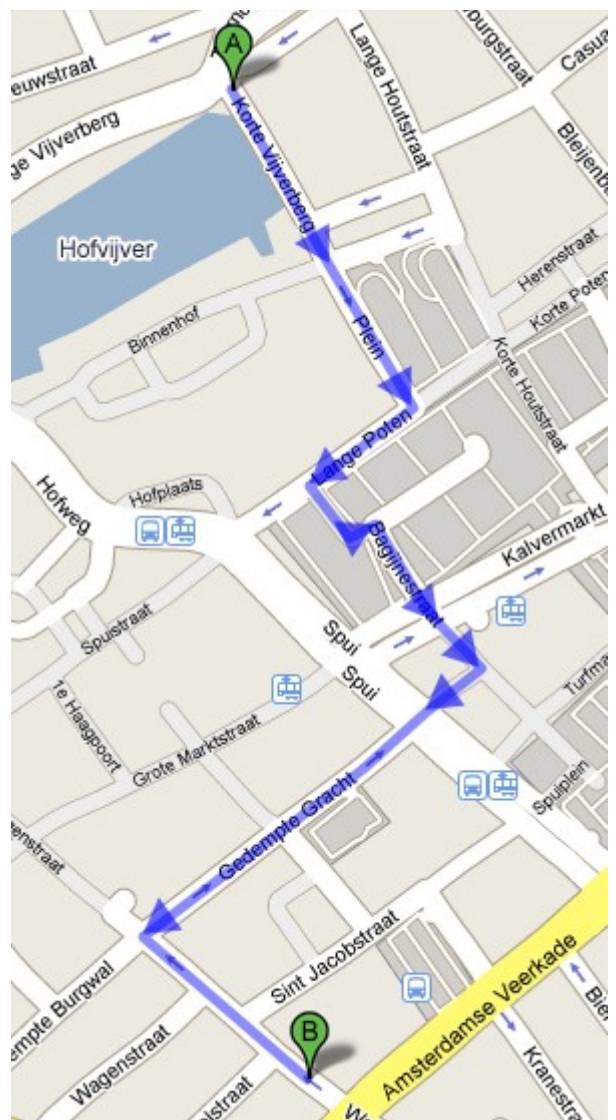
To come **back to hotel Wahdo** after the evening program at the Museum:

1.0 km – about 12 mins

 Korte Vijverberg 7

1. Head southeast on Korte Vijverberg toward Doelenstraat
2. Slight left at Plein
3. Turn right at Lange Poten
4. Turn left at Bagijnestraat
5. Turn right to stay on Bagijnestraat
6. Continue on Spuiplein
7. Turn right to stay on Spuiplein
8. Continue on Gedempte Gracht
9. Turn left at Wagenstraat
Destination will be on the right

 Wagenstraat 127

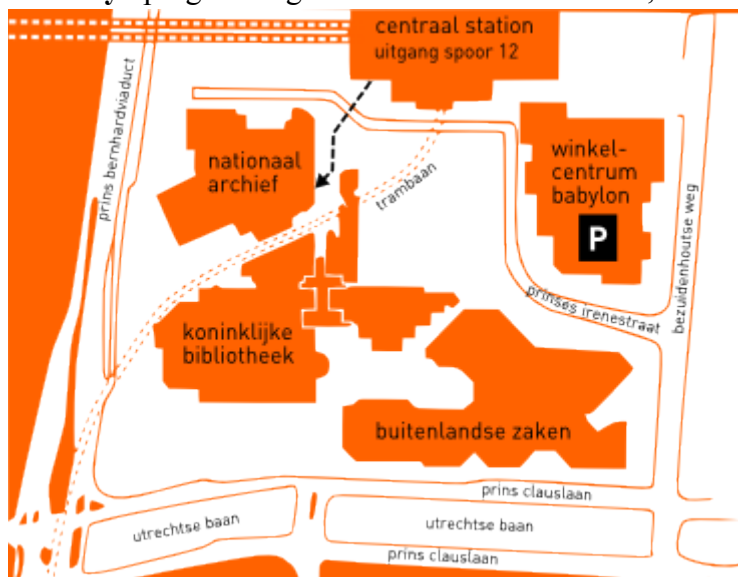


On **Monday**, sessions are also at the Royal Library.

In the evening, we've made reservations for who'd like to join us for dinner at Italian Restaurant La Lanterna (www.lalanterna.nl) at the *Dagelijkse Groenmarkt* 36:



Tuesday's program begins at The National Archive, which is annex to the Royal Library:



- Here we'll meet on Tuesday morning for **registration**, coffee and welcome (09.00 - 09.40 hrs).
- After the morning workshop sessions, **lunch** will be served also at the National Archive.
- And we are also coming back here after the afternoon workshop sessions for the **finale**.

The morning and afternoon workshop sessions will take place at the following places:

(This information is meant to give an overview and in case you may eventually need it, but volunteers will leave the National Archive after registration and lunch to guide participants to the workshops' locations.)

1. Peace Palace (*Vredespaleis*)

Important notice: Don't forget to take your passport with you! It's needed for entrance control.

Directions: (On foot it'd take 32 minutes. So we only give directions by public transport)

The route is within 1 transport zone (that equivalent 2 strips of a "strippenkaart"), which can be bought at kiosks, AH or Bruna at the stations, among others (single tickets can also be purchased at the tram, but are considerably more expensive). **But transport fares to the workshops' locations will be taken care of by the Conference volunteers if you travel with the group.**

A) For the **morning** workshops –last tram 10 departs at 10.01!

Go through the train station, cross the main hall and go out the exit on the left (that is, facing the shops with the train platforms at your back). Right in front of the door are the tram stops. Go to the second lane (platform F).

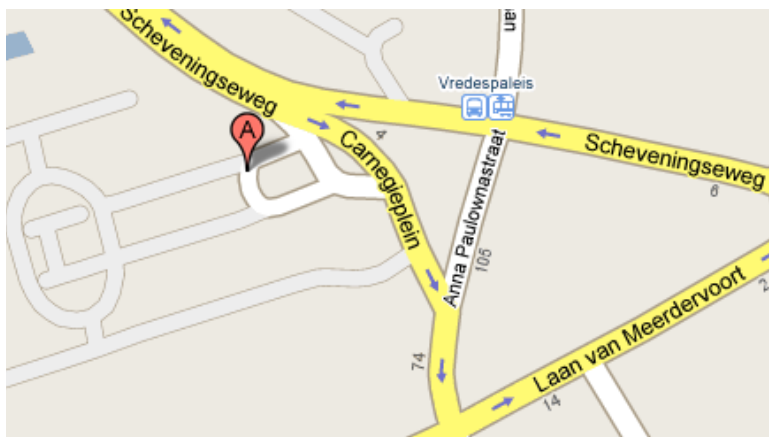
Take tram line 10, direction Statenkwartier.

This is the route it follows:

Centraal Station-Korte Voorhout-Buitenhof-Kneuterdijk-Mautiskade-Javastraat-Vredespaleis

It takes approximately 8 minutes.

Get off at *Vredespaleis* and you are now on the Scheveningseweg, almost in front of the Peace Palace 📍:



(If you miss this tram, please look up the directions given on next page for the afternoon workshops re. bus lines 22 and 24, and tram 17)

Getting back to the Royal Library; at least 3 options:

- From bus stop Laan van Meerdervoort (see map on page 7):

Bus 24 direction Station Mariahoeve.

Departing times: 11:59, 12:09, 12:20...

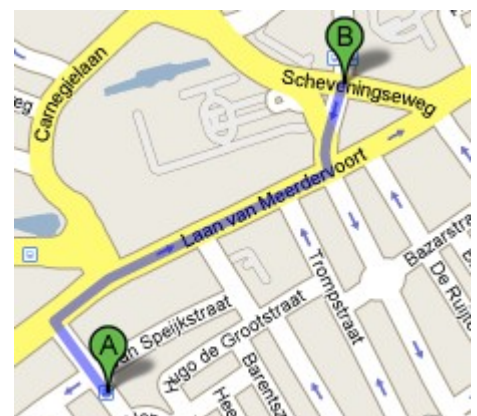
Get out at Centraal Station.

- From tram stop at Van Speijkstraat (Oost) –see map:

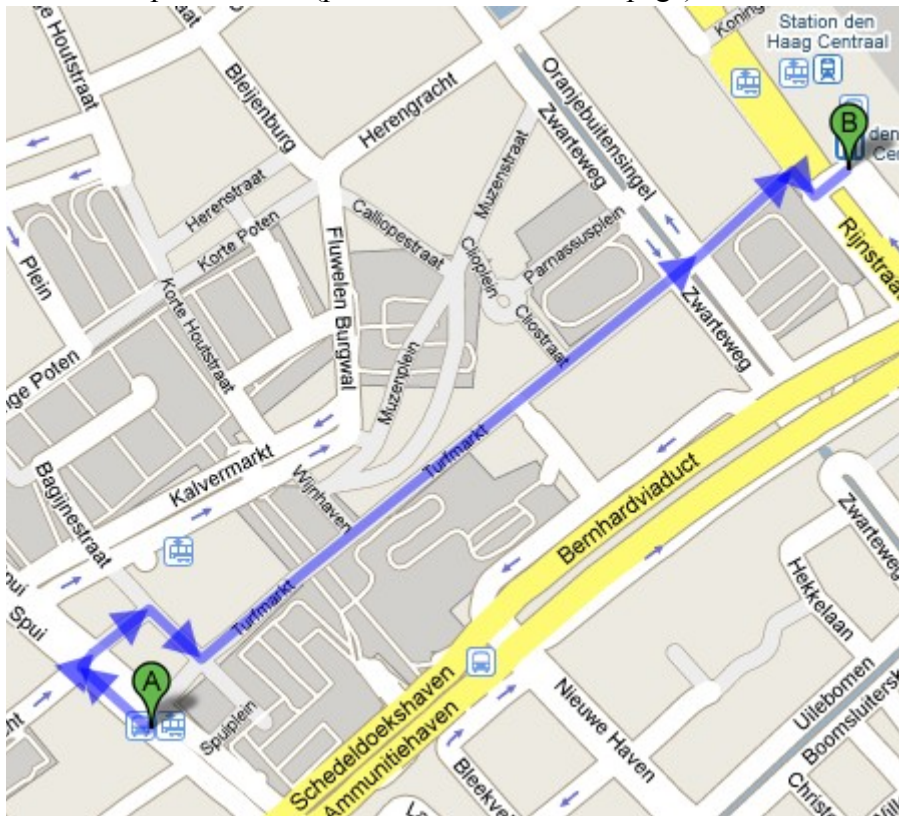
Tram 17 direction Wateringen.

Departing times: 12:12, 12:22,...

Get off at Centraal Station



- Tram line 1 direction Delft Tanthof. Departing times: 12:02, 12:12, 12:22,...
Get off at Spui Stadhuis (p.s. route to CS on next page)



B) For the **afternoon** workshops:

From the bus platform at Centraal Station:

<p>Bus 24 direction Kijkduin Departing times: 13:36, 13:44, 13:52, 14:01, 14:08,... Route example, departing at 13:52: 13:52 Centraal Station 13:54 Nieuwe Haven 13:56 Spui Stadhuis 13:58 Centrum 13:59 Kneuterdijk 14:00 Mauritskade 14:02 Alexanderplein 14:03 Vredespaleis</p>	<p>Bus 22 direction Noorderstrand Departing times: 13:32, 13:47, 14:02,... Route example, departing at 13:47: 13:47 Centraal Station 13:47 Nieuwe Haven 13:48 Spui Stadhuis 13:50 Centrum 13:51 Kneuterdijk 13:52 Mauritskade 13:54 Javastraat Get out at stop Javastraat; please see it marked on next page's map.</p>
--	---

You can also take the tram, but the walking distance is a little longer (+ 7 minutes):

From tram platform F (see description by the morning workshops directions)

Tram 17 direction Statenkwartier

Departing times: 13:34, 13:44, 13:54, 14:04,...

Route: Centraal Station - Korte Voorhout – Buitenhof – Gravenstraat – Noordwal – Elandstraat – Van Speijkstraat (Get off at this stop)

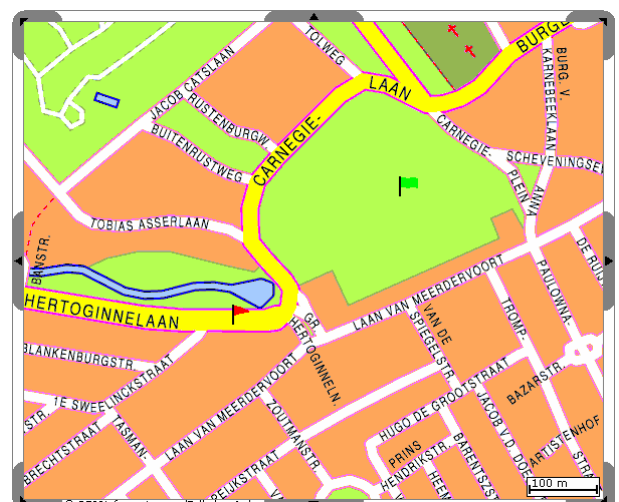
Here under the route from the tram 17 stop at Van Speijkstraat to the Peace Palace, and the bus stop on Javastraat (re. bus line 22):



Getting back to the Royal Library:

- Tram 10, direction Voorburg, departing from stop Vredespaleis, at 16:07, 16:17, ...
Get off at Den Haag Centraal.

- Alternatively, bus 24 direction Station Mariahoeve, departing from Laan van Meerdervoort (see map, red flag) at 15:58, 16:06, 16:14, 16:22.



2. National Archive (*Nationaal Archief*), auditorium

3. Prinses Juliana Barracks, Therèse Schwartzstraat 15.

Don't forget your passport!!

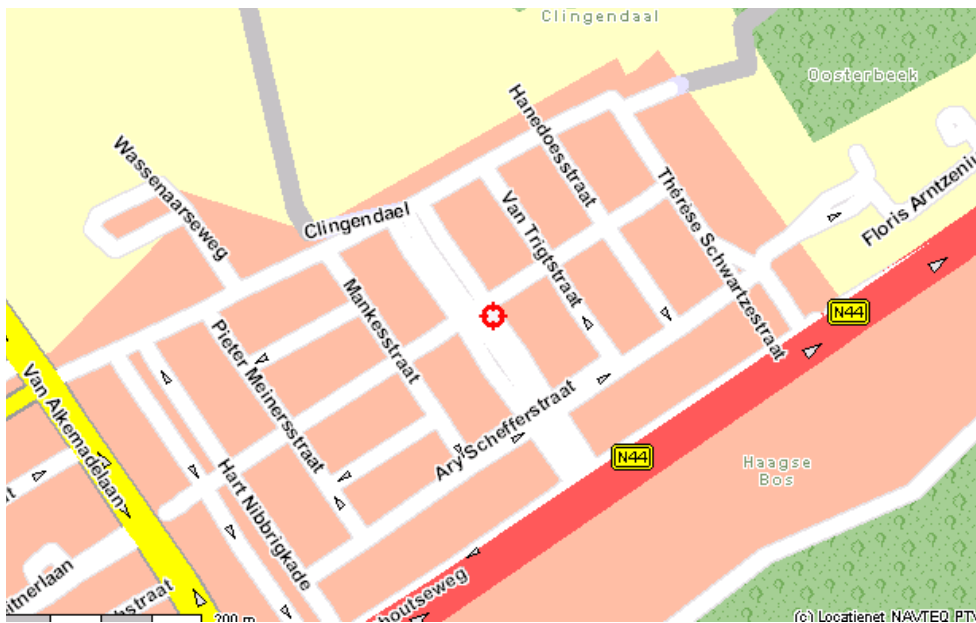
Departing from the Bus Platform at Den Haag Centraal, take bus line 18 direction Clingendael.

Route: Centraal Station – Malieveld – Weissenbruchstraat – Jozef Israëlsplein – Van Hoytemastraat – Van Alkemadeaan – Laan van Clingendael (last stop)

After arrival at Laan van Clingeldael, it takes at least 5 minutes to walk to the Barracks.

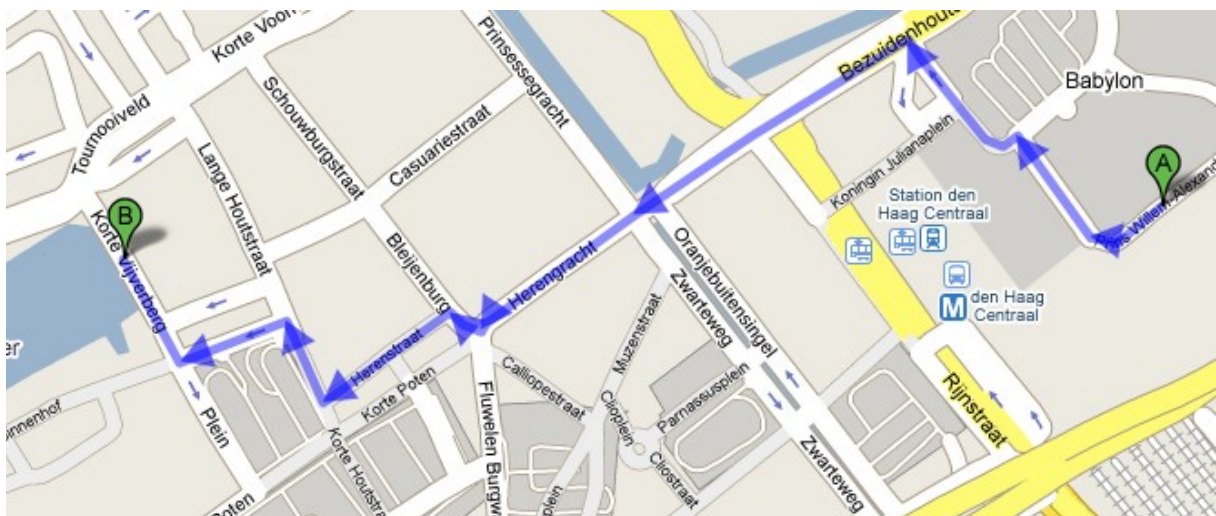
Departure times morning: 9:30 (arrives 9:44), 9:40 (arrives 9:54), 9:46 (arrives 10:02)

Afternoon: departing at 13:33 (arrives 13:47), 13:43 (arrives 13:57), 13:53 (arrives at 14:07)



4. Mauritshuis

The Mauritshuis is located almost opposite The Hague Historical Museum.



Walking directions to Mauritshuis (1.1 km – about 14 mins)

1. Head southwest on Prins Willem-Alexanderweg toward Anna van Buerenstraat
2. Prins Willem-Alexanderweg turns right and becomes Anna van Buerenstraat
3. Turn left at Koningin Julianaplein
4. Turn left at Bezuidenhoutseweg
5. Continue on Herengracht
6. Turn right at Bleijenburg
7. Turn left at Herenstraat
8. Turn right at Plein
9. Turn left to stay on Plein
10. Turn right at Korte Vijverberg
10. Destination will be on the left

Or you can take the route given for The Hague Historical Museum, which goes through Centraal Station. Both are equivalent in time.

5. ANCBS office at Laan van Meerdervoort 70, meeting room fourth floor.

Go through the train station, cross the main hall and go out the exit on the left (that is, facing the shops with the train platforms at your back). Right in front of the door are the tram stops. Go to the second lane (platform F).

Take tram line 17, direction Statenkwartier. It takes approximately 10 minutes. Get off at *Van Speijkstraat*. This is the route it follows:



The route is within 1 transport zone (that equivalent 2 strips of a “strippenkaart”).

Return with the same tram line, direction Wateringen, to Centraal Station. Tram stop is located opposite to the other on the same street.

Departure times in both directions are every +/- 10 minutes.

6. Ministry of Education, Culture and Science (*Ministerie van OCW*) Bolognazaal.

This building is located exactly opposite the main entrance to Centraal Station, in front of the tram stop.