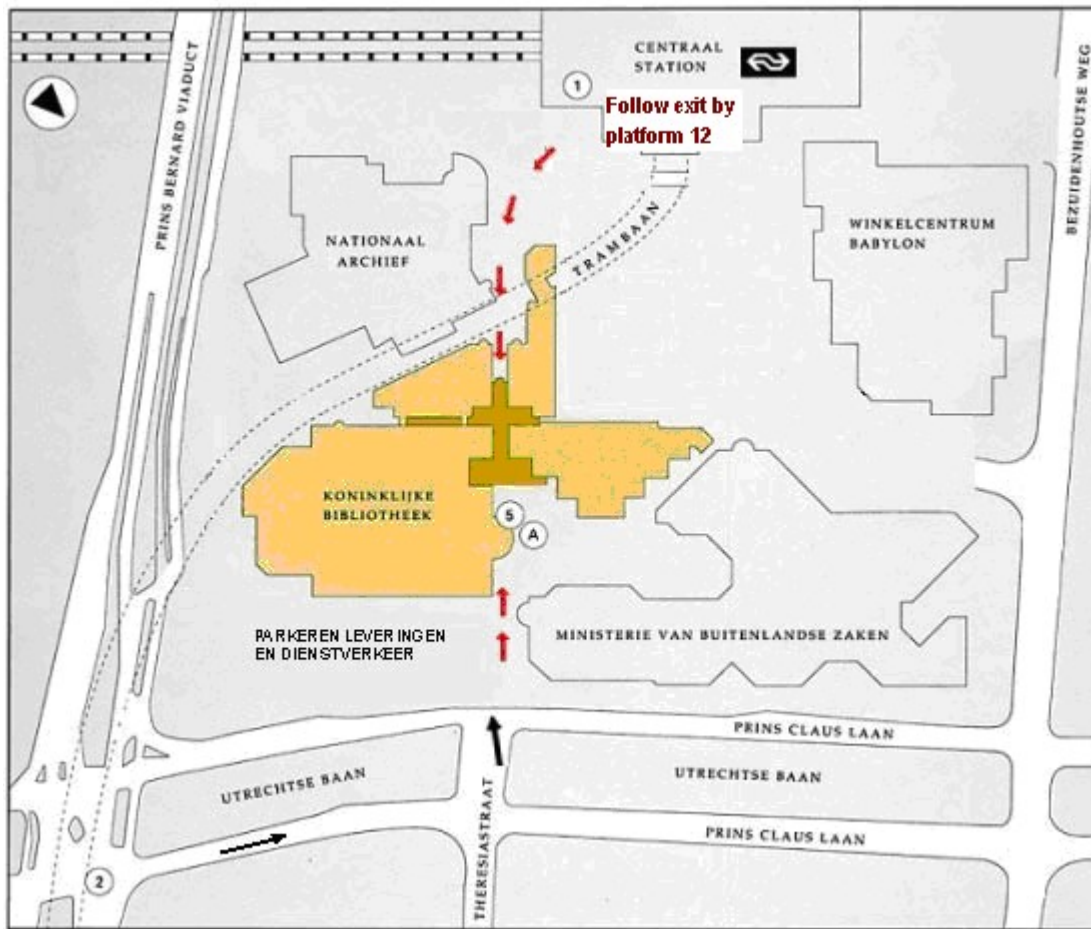
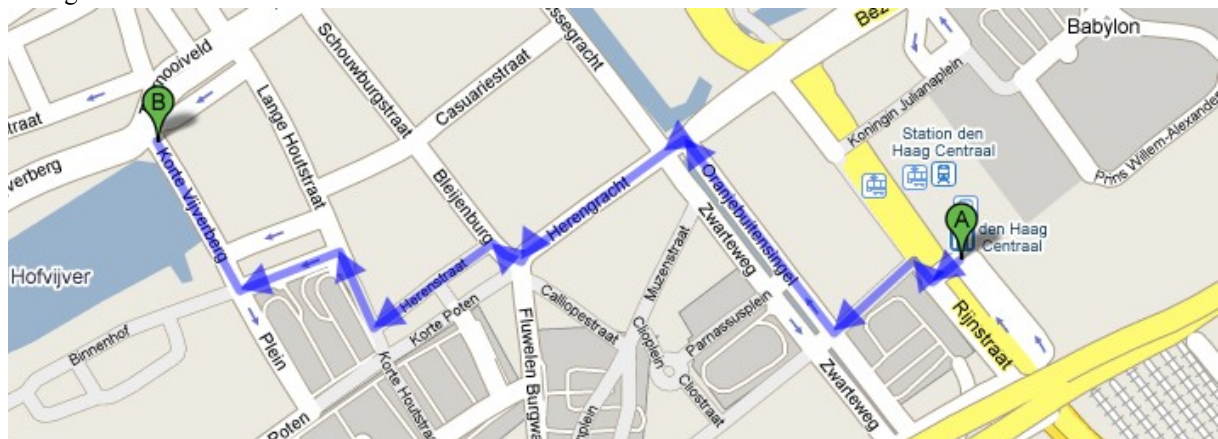


The location of the **Sunday** and **Monday** sessions is the Royal Library (*Koninklijke Bibliotheek*) which annex to station Den Haag Centraal (CS). Go across the station hall and take the exit by platform 12:



The evening program on Sunday is at **The Hague Historical Museum** (*Korte Vijverberg*7). This is the route going through Centraal Station:



1.0 km – about 12 mins

- | | |
|-------------------------------------|------------------------------------|
| 1. Head southwest on Rijnstraat | 7. Turn right at Bleijenburg |
| 2. Turn right to stay on Rijnstraat | 8. Turn left at Herenstraat |
| 3. Turn left to stay on Rijnstraat | 9. Turn right at Plein |
| 4. Turn right at Oranjevuitensingel | 10. Turn left to stay on Plein |
| 5. Turn left at Bezuidenhoutseweg | 11. Turn right at Korte Vijverberg |

6. Continue on Herengracht

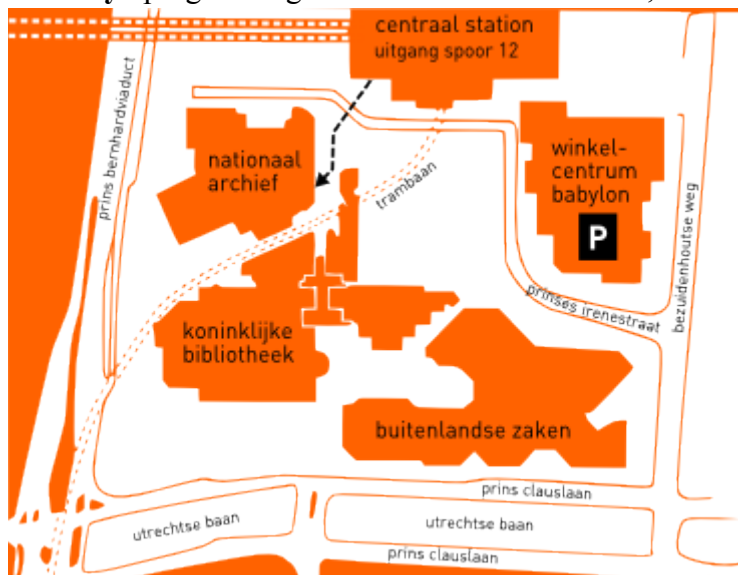
You can **also** take the route going further on for Mauritshuis, which is equivalent in time.

On **Monday**, sessions are also at the Royal Library.

In the evening, we've made reservations for who'd like to join us for dinner at Italian Restaurant La Lanterna (www.lalaterna.nl) at the *Dagelijkse Groenmarkt* 36:



Tuesday's program begins at The National Archive, which is annex to the Royal Library:



- Here we'll meet on Tuesday morning for **registration**, coffee and welcome (09.00 - 09.40 hrs).
- After the morning workshop sessions, **lunch** will be served also at the National Archive.
- And we are also coming back here after the afternoon workshop sessions for the **finale**.

The morning and afternoon workshop sessions will take place at the following places:

(This information is meant to give an overview and in case you may eventually need it, but volunteers will leave the National Archive after registration and lunch to guide participants to the workshops' locations.)

1. Peace Palace (*Vredespaleis*)

Important notice: Don't forget to take your passport with you! It's needed for entrance control.

Directions: (On foot it'd take 32 minutes. So we only give directions by public transport)

The route is within 1 transport zone (that equivalent 2 strips of a "strippenkaart"), which can be bought at kiosks, AH or Bruna at the stations, among others (single tickets can also be purchased at the tram, but are considerably more expensive). **But** transport fares to the workshops' locations will be taken care of by the Conference volunteers if you travel with the group.

A) For the **morning** workshops –last tram 10 departs at 10.01!

Go through the train station, cross the main hall and go out the exit on the left (that is, facing the shops with the train platforms at your back). Right in front of the door are the tram stops. Go to the second lane (platform F).

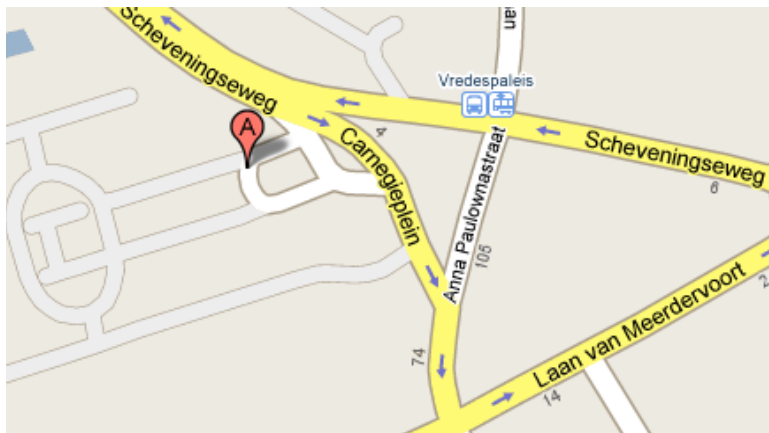
Take tram line 10, direction Statenkwartier.

This is the route it follows:

Centraal Station-Korte Voorhout-Buitenhof-Kneuterdijk-Mautiskade-Javastraat-Vredespaleis

It takes approximately 8 minutes.

Get off at *Vredespaleis* and you are now on the Scheveningseweg, almost in front of the Peace Palace 📍:



(If you miss this tram, please look up the directions given on next page for the afternoon workshops re. bus lines 22 and 24, and tram 17)

Getting back to the Royal Library; at least 3 options:

- From bus stop Laan van Meerdervoort (see map on page 7):

Bus 24 direction Station Mariahoeve.

Departing times: 11:59, 12:09, 12:20...

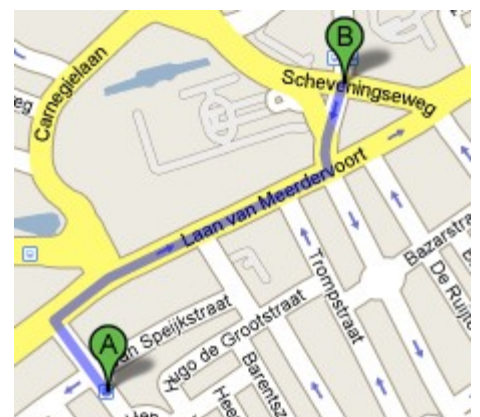
Get out at Centraal Station.

- From tram stop at Van Speijkstraat (Oost) –see map:

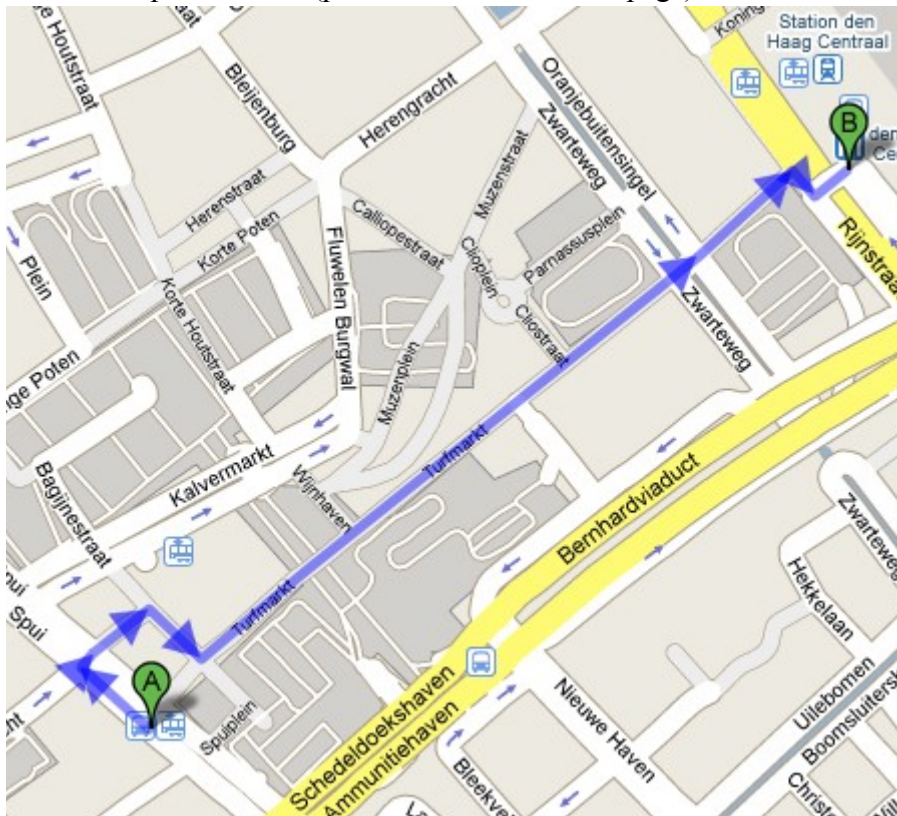
Tram 17 direction Wateringen.

Departing times: 12:12, 12:22,...

Get off at Centraal Station



- Tram line 1 direction Delft Tanthof. Departing times: 12:02, 12:12, 12:22,...
 Get off at Spui Stadhuis (p.s. route to CS on next page)



B) For the **afternoon** workshops:

From the bus platform at Centraal Station:

Bus 24 direction Kijkduin
 Departing times: 13:36, 13:44, 13:52,
 14:01, 14:08,...
 Route example, departing at 13:52:
 13:52 Centraal Station
 13:54 Nieuwe Haven
 13:56 Spui Stadhuis
 13:58 Centrum
 13:59 Kneuterdijk
 14:00 Mauritskade
 14:02 Alexanderplein
 14:03 Vredespaleis

Bus 22 direction Noorderstrand
 Departing times: 13:32, 13:47, 14:02,...
 Route example, departing at 13:47:
 13:47 Centraal Station
 13:47 Nieuwe Haven
 13:48 Spui Stadhuis
 13:50 Centrum
 13:51 Kneuterdijk
 13:52 Mauritskade
 13:54 Javastraat
 Get out at stop Javastraat; please see it
 marked on next page's map.

You can also take the tram, but the walking distance is a little longer (+ 7 minutes):

From tram platform F (see description by the morning workshops directions)

Tram 17 direction Statenkwartier

Departing times: 13:34, 13:44, 13:54, 14:04,...

Route: Centraal Station - Korte Voorhout – Buitenhof – Gravenstraat – Noordwal – Elandstraat – Van Speijkstraat (Get off at this stop)

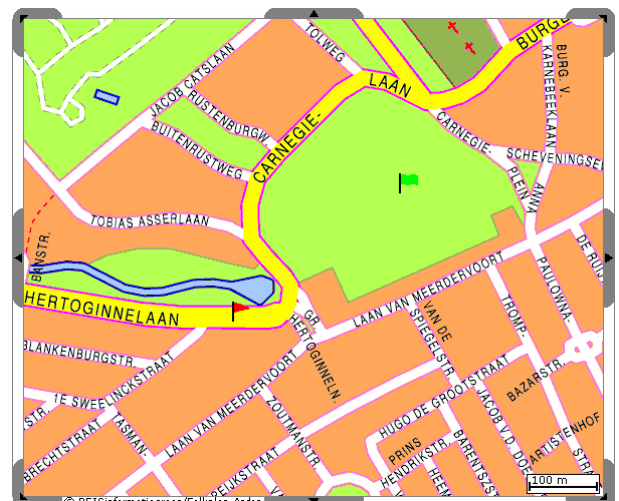
Here under the route from the tram 17 stop at Van Speijkstraat to the Peace Palace, and the bus stop on Javastraat (re. bus line 22):



Getting back to the Royal Library:

- Tram 10, direction Voorburg, departing from stop Vredespaleis, at 16:07, 16:17, ...
Get off at Den Haag Centraal.

- Alternatively, bus 24 direction Station Mariahoeve, departing from Laan van Meerdervoort (see map, red flag) at 15:58, 16:06, 16:14, 16:22.



2. National Archive (*Nationaal Archief*), auditorium

3. Prinses Juliana Barracks, Therèse Schwartzstraat 15.

Don't forget your passport!!

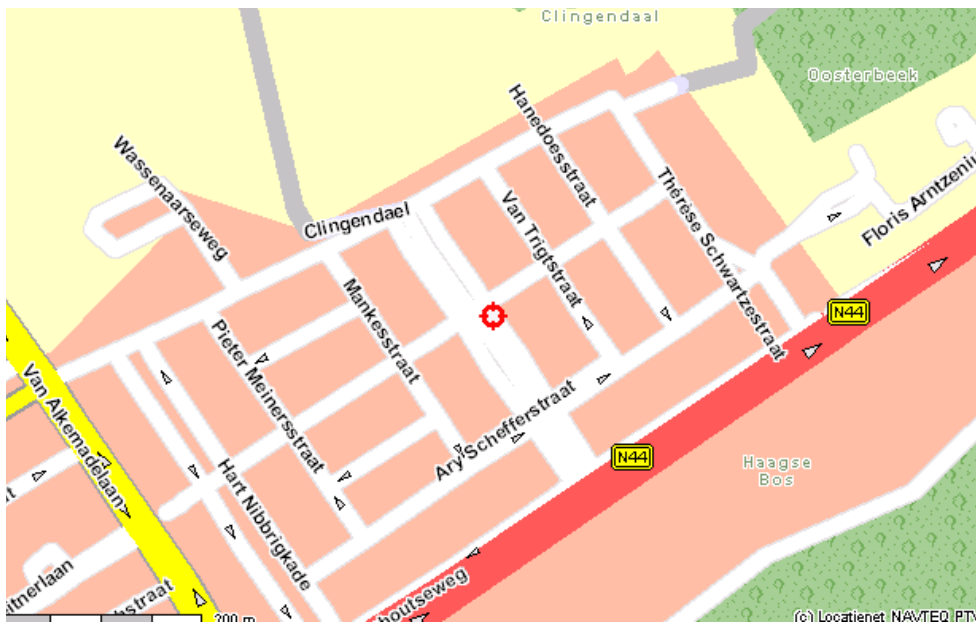
Departing from the Bus Platform at Den Haag Centraal, take bus line 18 direction Clingendael.

Route: Centraal Station – Malieveld – Weissenbruchstraat – Jozef Israëlsplein – Van Hoytemastraat – Van Alkemadeaan – Laan van Clingendael (last stop)

After arrival at Laan van Clingendael, it takes at least 5 minutes to walk to the Barracks.

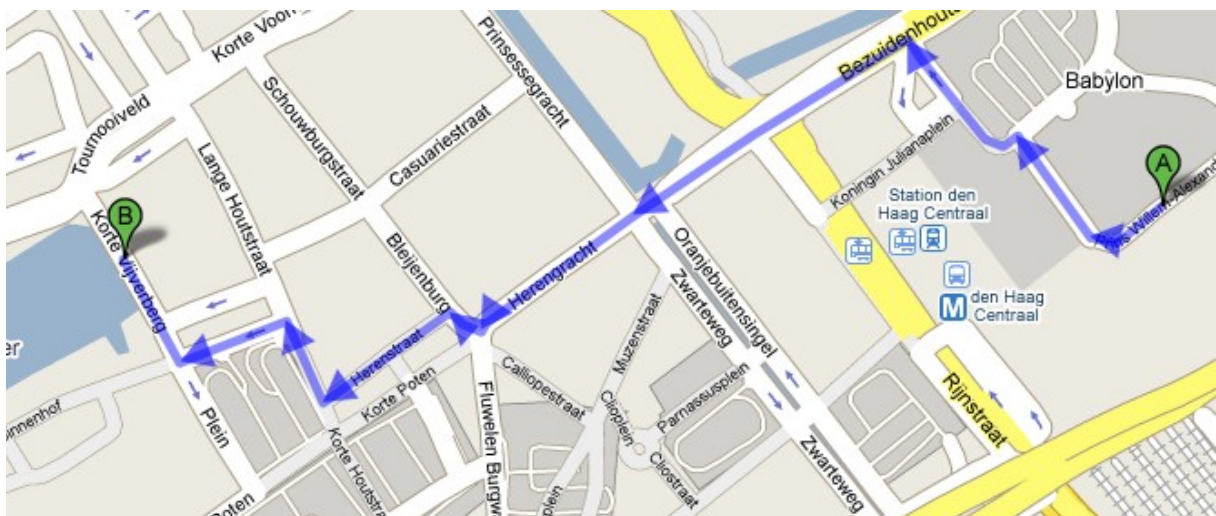
Departure times morning: 9:30 (arrives 9:44), 9:40 (arrives 9:54), 9:46 (arrives 10:02)

Afternoon: departing at 13:33 (arrives 13:47), 13:43 (arrives 13:57), 13:53 (arrives at 14:07)



4. Mauritshuis

The Mauritshuis is located almost opposite The Hague Historical Museum.



Walking directions to Mauritshuis (1.1 km – about 14 mins)

1. Head southwest on Prins Willem-Alexanderweg toward Anna van Buerenstraat
2. Prins Willem-Alexanderweg turns right and becomes Anna van Buerenstraat
3. Turn left at Koningin Julianaplein
4. Turn left at Bezuidenhoutseweg
5. Continue on Herengracht
6. Turn right at Bleijenburg
7. Turn left at Herenstraat
8. Turn right at Plein
9. Turn left to stay on Plein
10. Turn right at Korte Vijverberg
10. Destination will be on the left

Or you can take the route given for The Hague Historical Museum, which goes through Centraal Station. Both are equivalent in time.

5. ANCBS office at Laan van Meerdervoort 70, meeting room fourth floor.

Go through the train station, cross the main hall and go out the exit on the left (that is, facing the shops with the train platforms at your back). Right in front of the door are the tram stops. Go to the second lane (platform F).

Take tram line 17, direction Statenkwartier. It takes approximately 10 minutes. Get off at *Van Speijkstraat*. This is the route it follows:



The route is within 1 transport zone (that equivalent 2 strips of a “strippenkaart”).

Return with the same tram line, direction Wateringen, to Centraal Station. Tram stop is located opposite to the other on the same street.

Departure times in both directions are every +/- 10 minutes.

6. Ministry of Education, Culture and Science (*Ministerie van OCW*) Bolognazaal.

This building is located exactly opposite the main entrance to Centraal Station, in front of the tram stop.